

Warford

Caring Communities

Data Book March 2013

A review and analysis of the community surrounding the Caring Communities site located at Warford Elementary School in Kansas City, Mo.



Introduction

About Caring Communities

Caring Communities was developed by the Local Investment Commission (LINC) to fulfill the role once played by the courthouse square: a place where the community gathers together, shares ideas, and holds neighborhood events. The growth of Caring Communities reflects increasing national interest in creating “community schools.”

The LINC Caring Communities effort, which began in 1992, has grown to 80 sites in seven school districts in Kansas City and Jackson County, MO. LINC’s school district partners include Kansas City, Independence, Fort Osage, North Kansas City, Hickman Mills, Grandview and Center. Other partners include charter schools, local government, state agencies, and community organizations.

What is a Community School?

A community school is both a place and a set of partnerships between the school and other community stakeholders which leads to improved student learning, stronger families and healthier communities. Community schools are open to everyone—all day, including evenings and weekends. Community-based organizations or public institutions often work as lead agencies in community schools, helping to mobilize community assets and support students success.

Coalition for Community Schools

www.communityschools.org

About This Book

The Warford Caring Communities Data Book is intended to provide useful information for decision-makers of the Warford community — parents, neighbors, site council members, staff and the general public. We hope the facts, figures and resources contained in this book will help these decision-makers to better understand their neighborhoods and identify needs and opportunities for better coordination of services. We hope this book will help build on the success of Caring Communities and help it thrive in the future.

To request additional copies of this book, or to suggest improvements for future editions of this book, contact the Warford Caring Communities Site Coordinator. The book is also available to download for free at www.kclinc.org/warford



Warford Caring Communities Established 2007

Lee Kupka, Site Coordinator
11400 Cleveland, Kansas City, MO 64137
(816) 316-8150
lkupka@kclinc.org

Community Analysis Zone (CAZ)

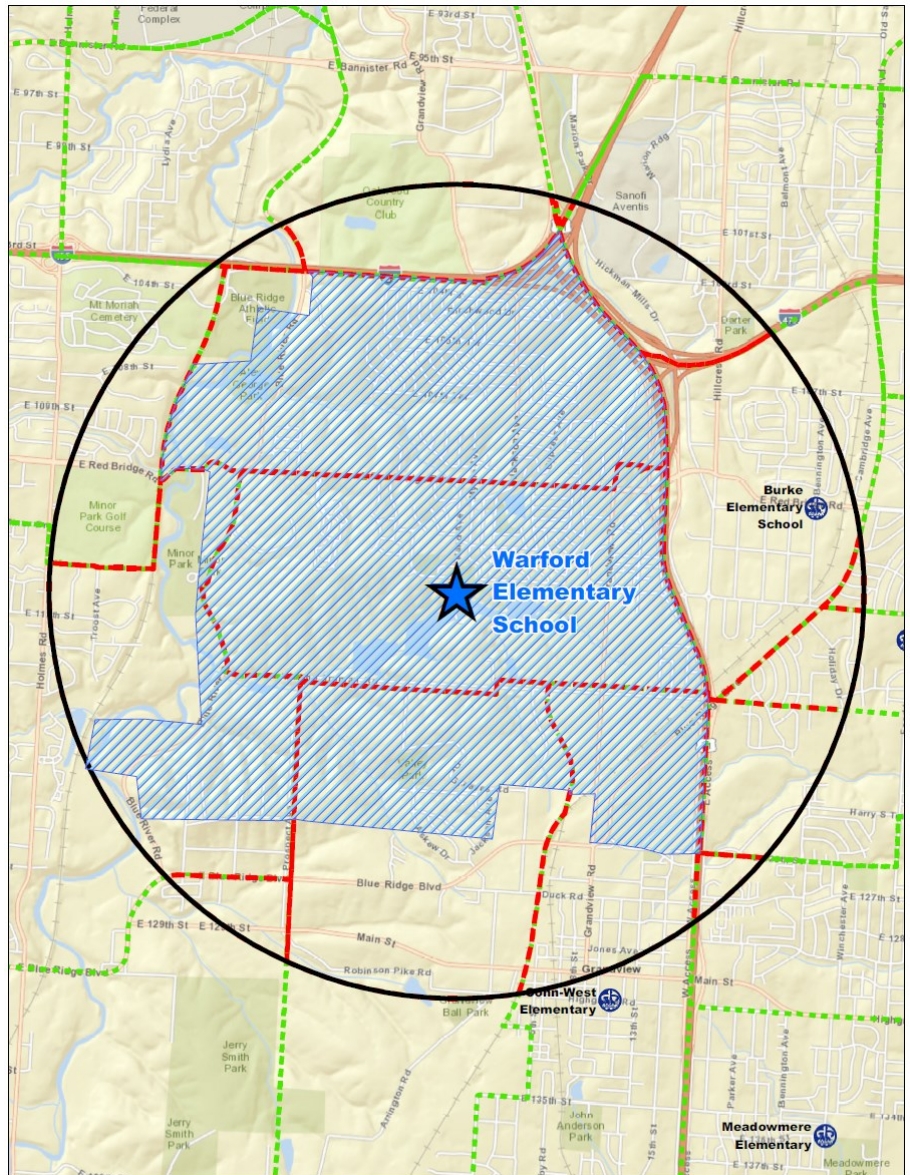
The Community Analysis Zone (CAZ) for the Warford community was established using Warford Elementary School as a reference point and includes the area within a two-mile radius of the school (the black circle in the map at right). The school catchment area is displayed by the white and blue striped area.

The CAZ overlaps the school boundaries (blue shaded area) and allows for analysis of data about residents, neighborhoods and services within the community served by the Caring Communities site.

For the purpose of this book the boundaries of the Warford CAZ and the “Warford community” are the same, and the terms “CAZ” and “community” are used interchangeably.

Data for the site book was obtained from a number of resources including but not limited to the City of Kansas City, Mo.; U.S. Census Bureau; Jackson County, Mo.; Missouri Department of Elementary and Secondary Education; Missouri Department of Health and Senior Services; United Way of Greater Kansas City; Missouri Department of Social Services; University of Missouri-Kansas City Center for Economic Information; and University of Michigan National Poverty Center.

Community data was analyzed by census tract (red boundaries) within the CAZ. Census tracts are small, relatively permanent statistical subdivisions of a county delineated by local participants as part of the U.S. Census Bureau's Participant Statistical Areas Program. The U.S. Census Bureau delineated census tracts in situations where no local participant existed or where local or tribal governments declined to participate. Census tracts generally have between 1,500 and 8,000 people, with an optimum size of 4,000 people. (Source: U.S. Census Bureau).



Education

Warford Elementary

Total 2012 Enrollment: 343

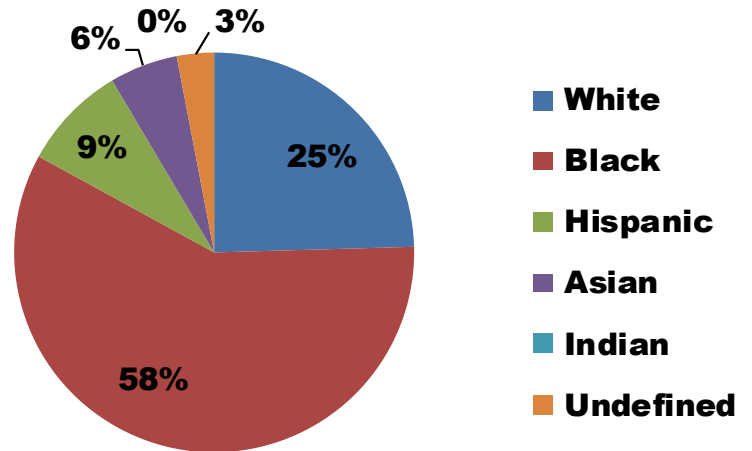
Mr. Urban Ray, Principal

11400 Cleveland

(816) 316-8150

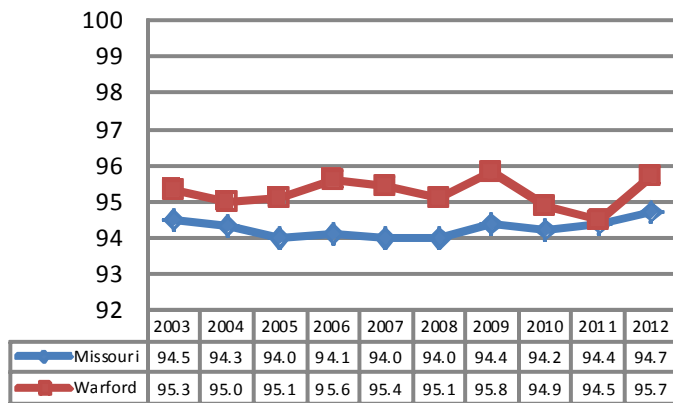
urbanr@hickmanmills.org

2012 Student Demographics



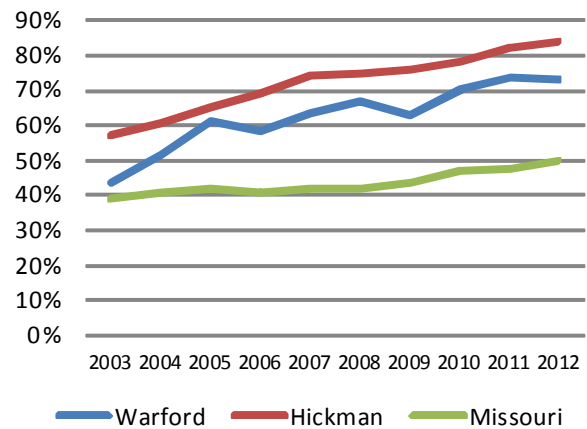
Source: Missouri Department of Elementary and Secondary Education

2012 Student Attendance Rate



Source: Missouri Department of Elementary and Secondary Education

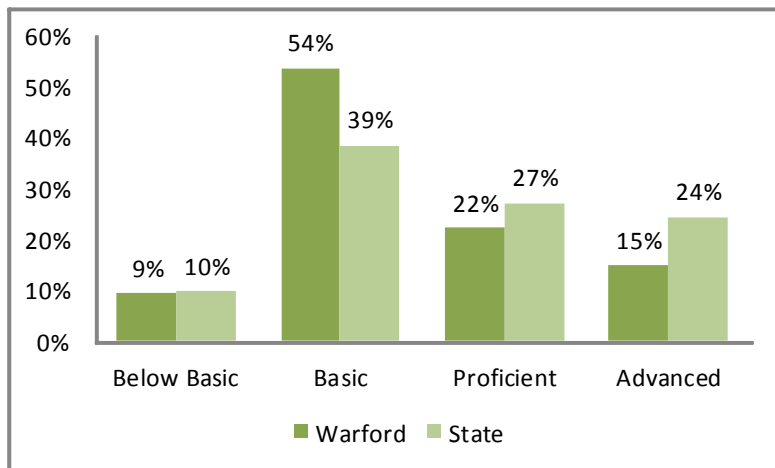
Free/Reduced Lunch



Source: Missouri Department of Secondary and Elementary Education

2012 Missouri Assessment Program (MAP)

5th Grade Science

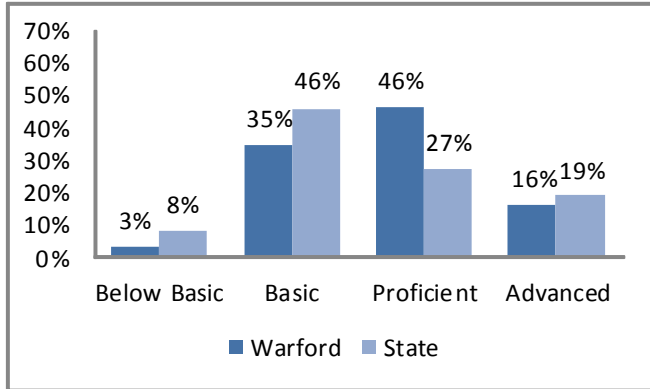


Source: Missouri Department of Elementary and Secondary Education

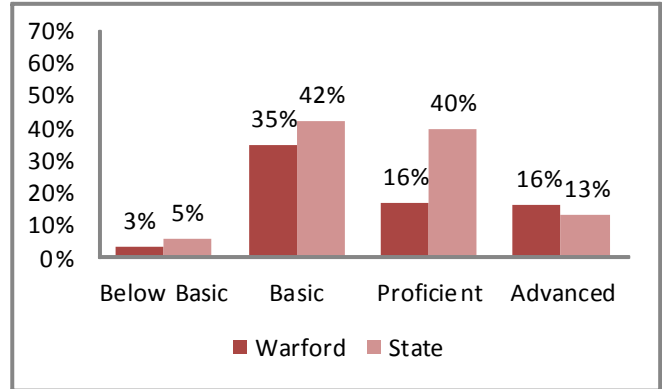
Education

2012 Missouri Assessment Program (MAP), continued

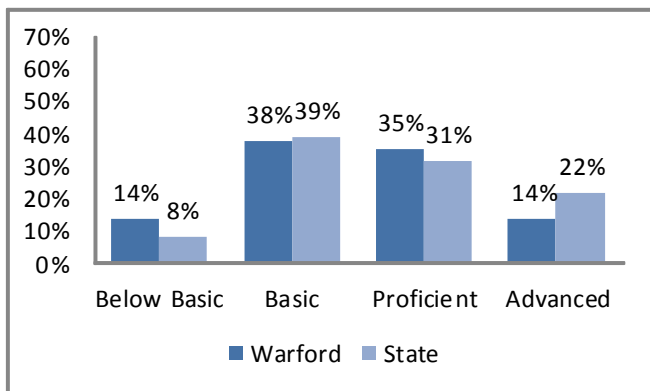
3rd Grade Communication Arts



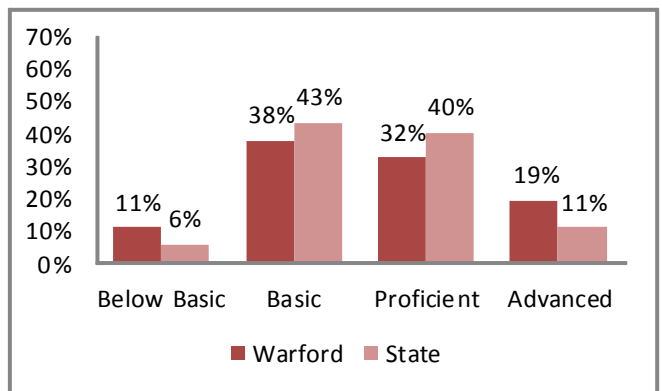
3rd Grade Mathematics



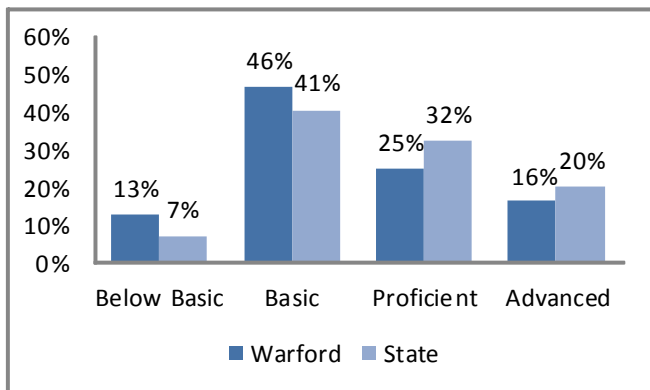
4th Grade Communication Arts



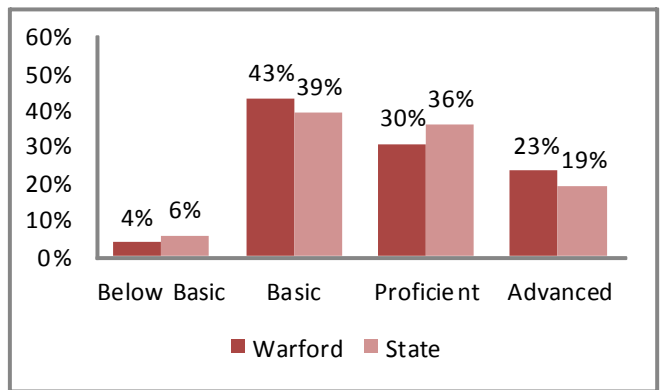
4th Grade Mathematics



5th Grade Communication Arts



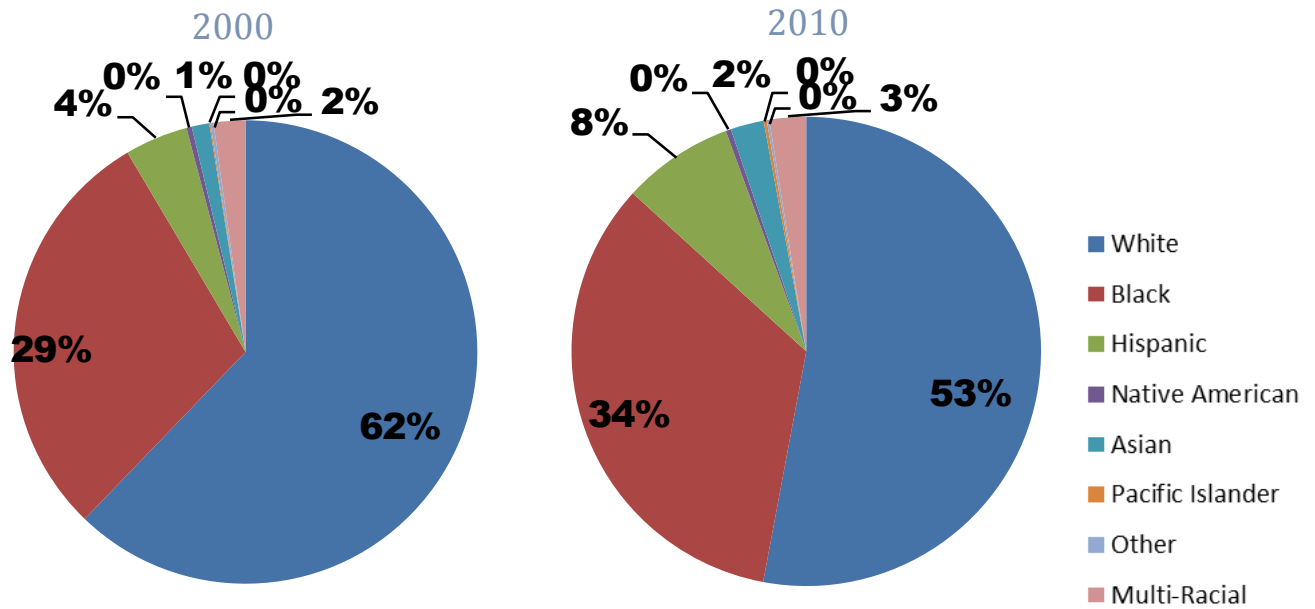
5th Grade Mathematics



Source: Missouri Department of Elementary and Secondary Education

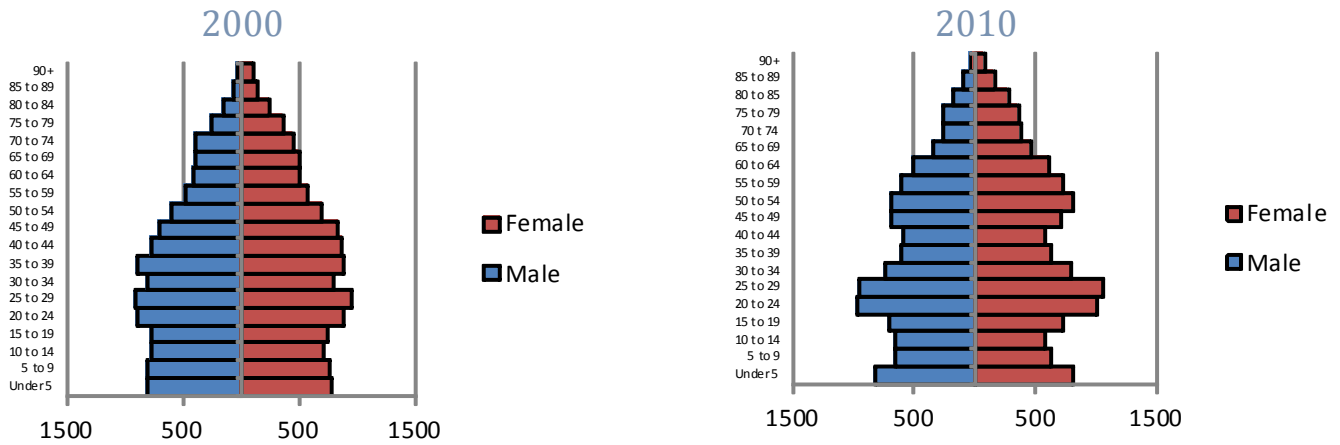
Demographics

Race



Source: U.S. Census Bureau

Age by Sex



Source: U.S. Census Bureau

Family Type with Related Children

	2000	2010	% Change
Total Population	22,671	21,746	-4%
Total Families	5,816	5,153	-11%
Married Families	4,034	3,322	-18%
With Children Under Age 18	1,677	1,320	-21%
Single Father Families	398	427	7%
With Children Under Age 18	224	239	7%
Female Single Parent Families	1,384	1,404	1%
With Children Under Age 18	1,000	931	-7%

Source: U.S. Census Bureau

Economy

	Warford	Jackson County
Median Income	\$41,239	\$46,252
Unemployment Rate	7.7%	8.8%

U.S. Census Bureau, 2010 ACS 5 Year Estimates

Poverty

	Warford	Jackson County
2000	8.8%	11.9%
2010	16.9%	15.7%

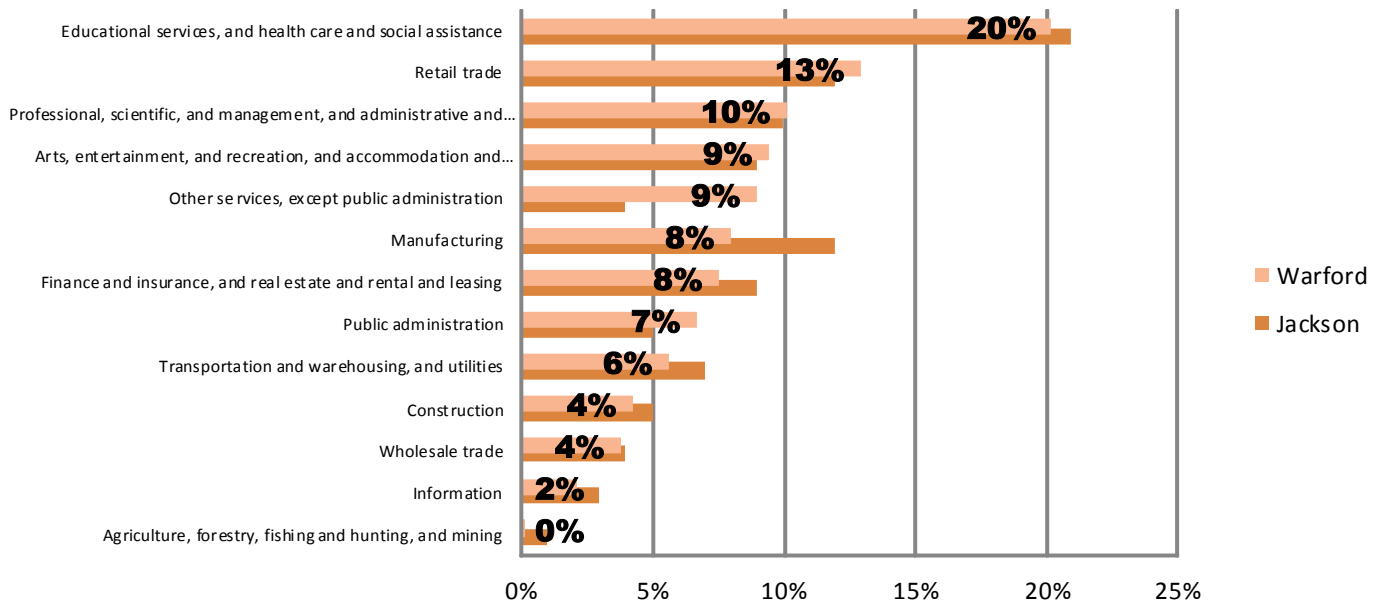
U.S. Census Bureau, 2010 ACS 5 Year Estimates

2010 Poverty Thresholds, Selected Family Types		
Single Individual	Under 65	\$ 11,344
	65 years and Older	\$ 10,458
Single Parent	One Child	\$ 15,030
	Two Children	\$ 17,568
	No Children	\$ 14,602
Two Adults	One Child	\$ 17,552
	Two Children	\$ 22,113
	Three Children	\$ 26,023

Note: The United States determines the official poverty rate using poverty thresholds that are issued each year by the Census Bureau. The thresholds represent the annual amount of cash income minimally required to support families of various sizes. A family is counted as poor if its pretax money income is below its poverty threshold. Money income does not include noncash benefits such as public housing, Medicaid, employer-provided health insurance and food stamps.

Source: National Poverty Center

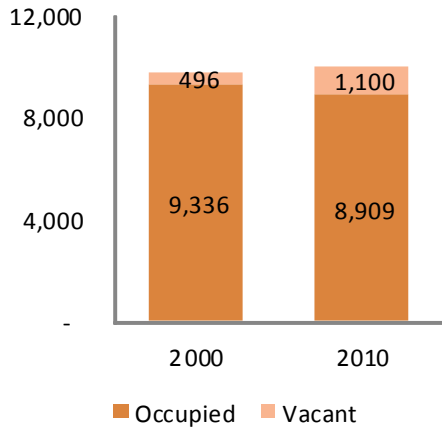
Employment by Industry



U.S. Census Bureau, 2010 ACS 5 Year Estimates

Housing

Vacant Houses



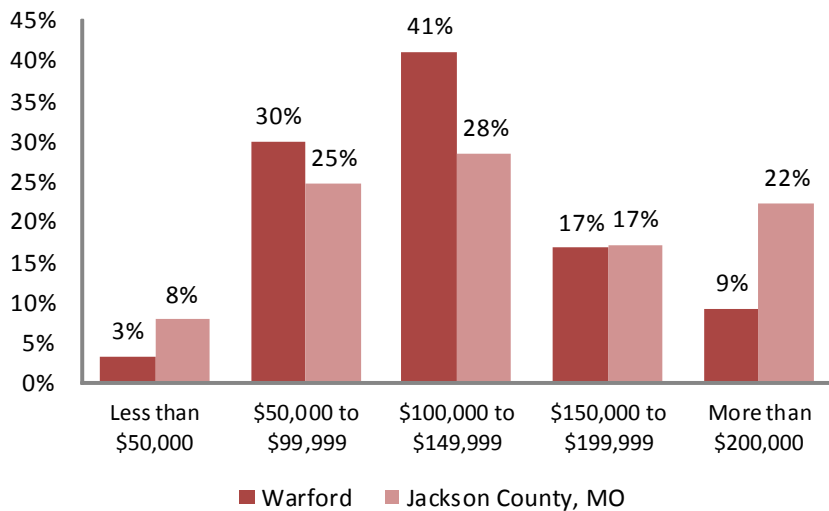
Source: U.S. Census, 2000, 2010

Vacancy Rate

	2000	2010
Warford	5.0%	11.0%
Jackson County	7.6%	12.0%

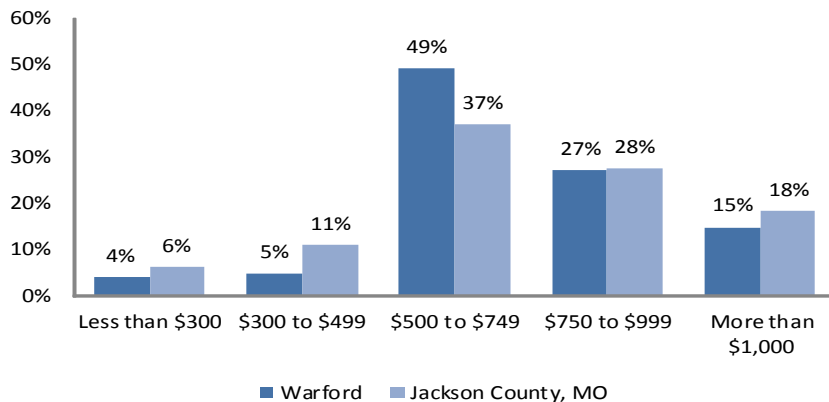
Source: U.S. Census, 2000, 2010

Home Values



Source: U.S. Census, 2010 ACS 5 Year Estimates

Gross Rent



Source: U.S. Census, 2010 ACS 5 Year Estimates

Housing Characteristics	2000 to 2010 Change
Housing Units	2%
Tenure Owner	-11%
Renter	5%
Units Moved into Previous Five Years	-28%
Age of Housing Stock	2010 Percent
Less than 5 Years	1%
Less than 10 Years	4%
Less than 20 Years	13%
Less than 30 Years	24%
Less than 40 Years	41%
More than 50 Years	59%

Source: U.S. Census, 2010 ACS 5 Year Estimates

Community Resources

Parks

		Acres
BLUE RIVER PARKWAY	Multiple Entrances	2,400
DARTER, JERRY, PARK	E. 105th St. & Hillcrest Road	24.11
GAMBRIL TRACT	E. 108th St. & Saint Catherine's Lane	10.60
LONGVIEW TRACT	7101 Longview Road	21.54
SCOTT PARK	4141 E. 100th Terr.	6.30
TERRACE PARK	E. 115th St. & Cleveland Ave.	4.29
WARFORD PARK	E. 114th St. & Cleveland Ave.	3.37
FREEDOM	1215 Jones Ave.	
GRANDVIEW BALL PARK	13200 Arrington Rd.	
TERRACE PARK	N/A	
VALLEY PARK	12300 Askew St.	

Source: City of Kansas City Dept. of Parks and Recreation

City of Grandview, MO Dept. of Parks and Recreation

Food Pantries

GRANDVIEW CHURCH OF CHRIST	12500 Grandview Road	Grandview	MO
SAINT CATHERINE OF SIENA	4101 E 105th Terrace	Kansas City	MO
SECOND MISSIONARY BAPTIST CHURCH	5111 Harry Truman Drive	Grandview	MO

Source: United Way of Greater Kansas City

Health Centers

ReDiscover Mental Health	6801 E 117th St	Kansas City	MO
--------------------------	-----------------	-------------	----

Source: Missouri Department of Health and Senior Services

Nursing Homes

BRIDGEWOOD HEALTH CARE CENTER	11515 TROOST	KANSAS CITY	MO
WATERFORD SOUTH	11515 HOLMES ROAD	KANSAS CITY	MO
BUTTERFLY HAVEN	11500 CAMPBELL ST	KANSAS CITY	MO
BLUE RIVER REHABILITATION CENTER	10425 CHESTNUT DR	KANSAS CITY	MO

Source: Missouri Department of Health and Senior Services

Community Centers

Hillcrest	10401 Hillcrest Road	Kansas City	MO
-----------	----------------------	-------------	----

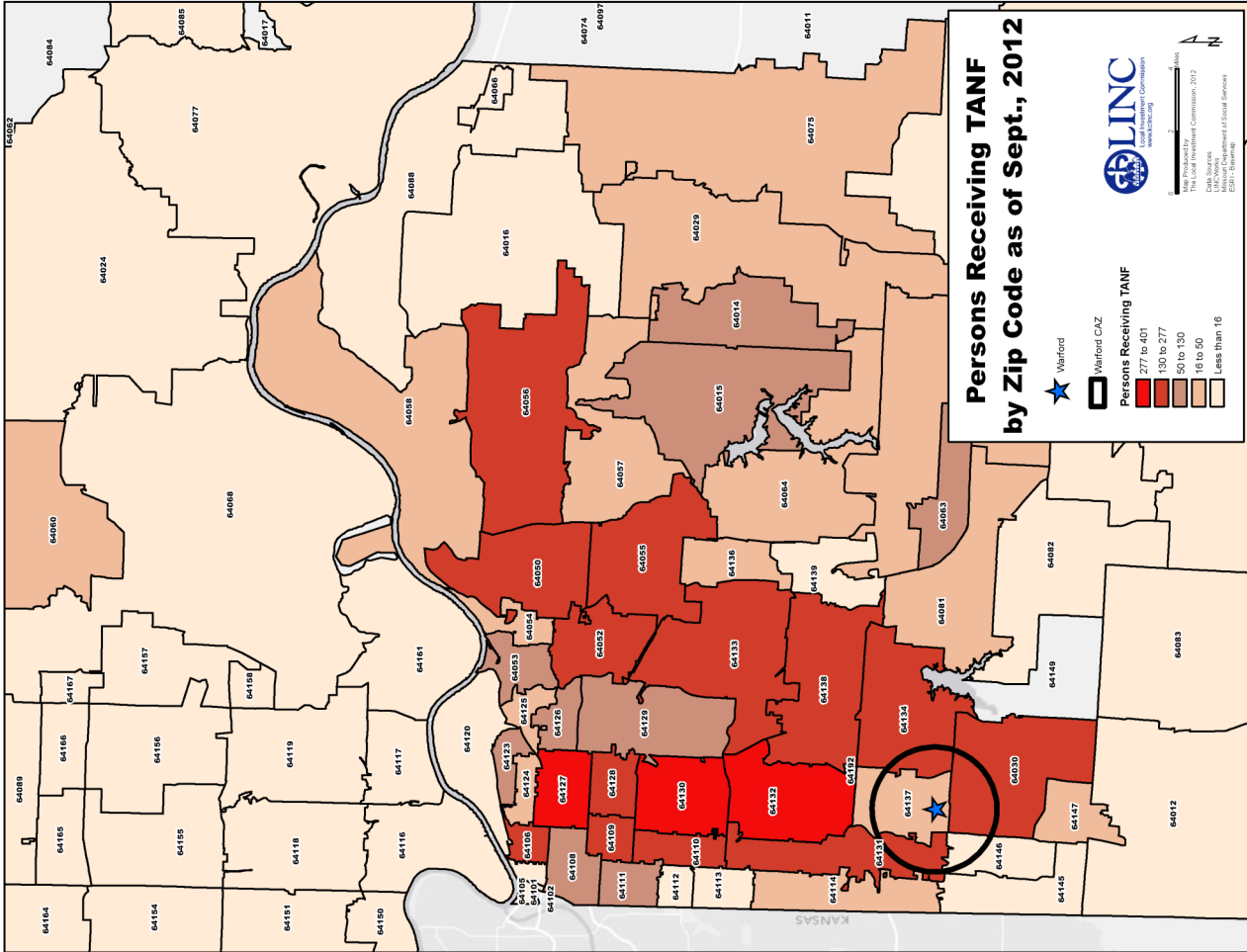
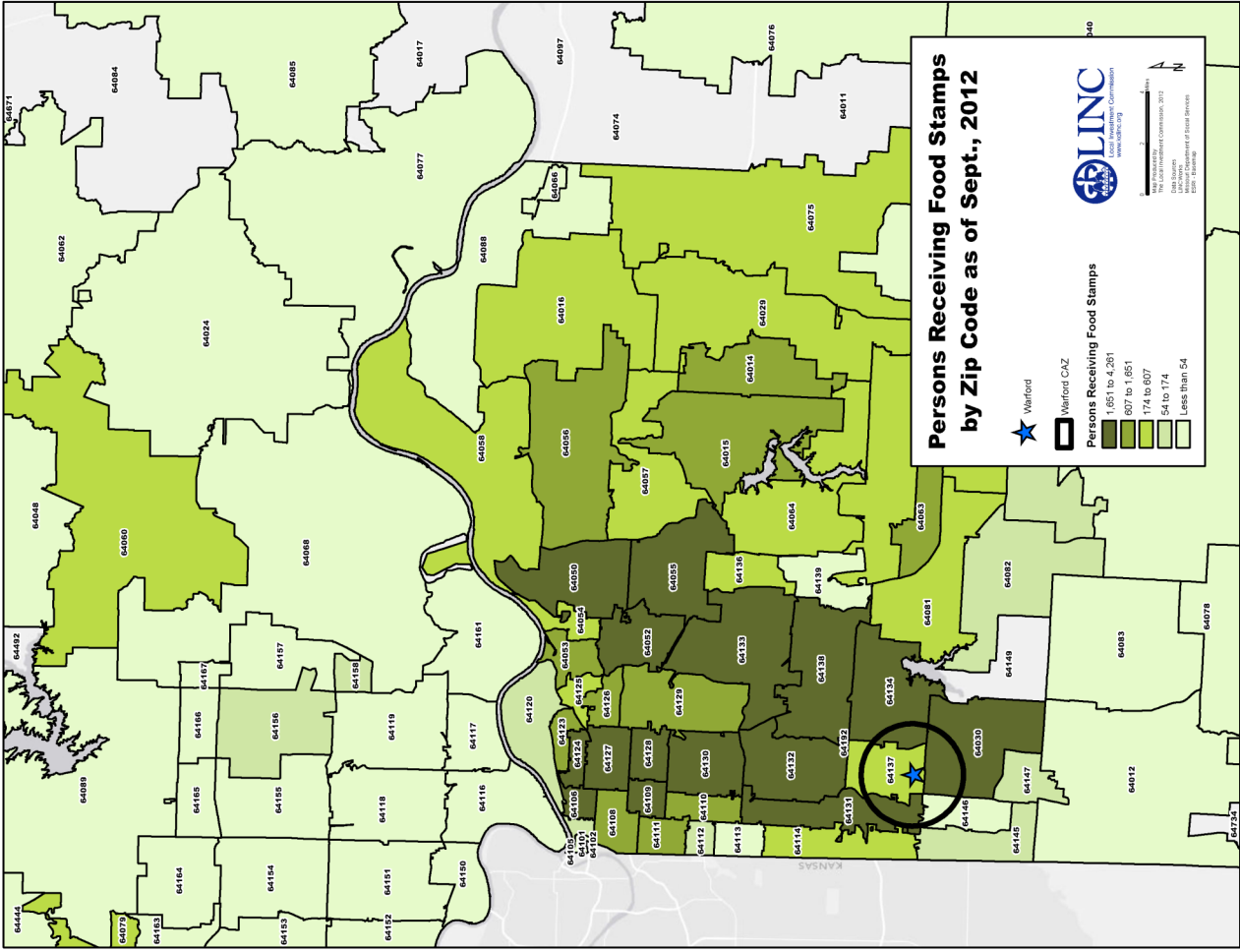
Source: City of Kansas City Dept. of Parks and Recreation

Community Resources

Churches

Apostolic Christian Church	301 Blue Ridge Ext	Grandview	MO
Ascension Presbyterian Church	11712 Blue Ridge Blvd	Kansas City	MO
Central Free Will Baptist Chr	3200 Blue Ridge Ext	Grandview	MO
Church Of Christ	4005 Main St	Grandview	MO
Church Of The Nazarene	10508 Hillcrest Rd	Kansas City	MO
Crosspoint Community Church	10508 Hillcrest Rd.	Kansas City	MO
Deeper Life Christian Mnstrs	12512 Blue Ridge Ext	Grandview	MO
Faith Bible Church	10827 Grandview Rd	Kansas City	MO
Faith Ministries World Otrch	12222 Blue Ridge Ext	Grandview	MO
Faith Temple Church	12708 Prospect Ave	Kansas City	MO
Grace Point Baptist Church	10415 Chestnut Dr.	Kansas City	MO
Grandview Assembly Of God	12400 Grandview Rd	Grandview	MO
Grandview Church Of Christ	12500 Grandview Rd	Grandview	MO
Grandview United Methodist Chr	12613 Grandview Rd	Grandview	MO
Heart Of America United Pent	11424 Grandview Rd	Kansas City	MO
Hickman Mills Church Of Christ	11610 S Us Highway 71	Kansas City	MO
Hickman Mills Community Chrstn	5809 E Red Bridge Rd	Kansas City	MO
House of Refuge Family Worship Center	10816 Hillcrest Rd.	Kansas City	Mo
International House Of Prayer	3515 E Red Bridge Rd	Kansas City	MO
International House Of Prayer	12404 Blue Ridge Blvd	Grandview	MO
Memorial Missionary Baptist Church	11424 Hickman Mills Dr.	Kansas City	MO
New Beginning Ministries	12144 Blue Ridge Ext	Grandview	MO
New Day Church	12419 3rd St.	Grandview	MO
New Life Missionary Bapt Chr	12416 Grandview Rd	Grandview	MO
Red Bridge Baptist Church	4901 E Red Bridge Rd	Kansas City	MO
Sacred Refuge	705 Main St	Grandview	MO
Second Missionary Baptist Chr	5111 Harry S Truman Dr	Grandview	MO
Shiloh Ministries	3315 E. Red Bridge Rd	Kansas City	MO
Southside Church Of God	12908 8th St	Grandview	MO
St Catherine's Church	4101 E 105th Ter	Kansas City	MO
St Timothy Fellowship	6809 Longview Rd	Kansas City	MO
Stonecroft Ministries	10121 Grandview Rd	Kansas City	MO
Swope Park Baptist Church	10415 Chestnut Dr	Kansas City	MO
Terrace Lake United Methodist	4500 E Red Bridge Rd	Kansas City	MO
This Rock Christian Tabernacle	12701 E Blue Ridge Blvd	Kansas City	MO
Trinity Bible Church	10816 Hillcrest Rd	Kansas City	MO
True Light of Jesus	12419 3rd St.	Grandview	MO
United Believers Community Chr South Campus	5600 E 112th Ter.	Kansas City	MO
Works of Faith Ministries	12605 6th St.	Grandview	MO

Source: Yellow Pages



THIS PAGE INTENTIONALLY LEFT BLANK.

Data Resources

City of Kansas City, Mo.

Grandview, MO Department of Parks and Recreation

Jackson County, Mo.

Kansas City Free Health Clinic

Kansas City Parks and Recreation Department

Kansas City Public Schools

Mid-America Regional Council

Missouri Department of Elementary and Secondary Education

Missouri Department of Social Services

Missouri Department of Health and Human Services

United States Census Bureau

United States Department of Housing and Urban Development

United States Department of Labor

United Way of Greater Kansas City

University of Missouri-Kansas City Center for Economic Information

University of Michigan National Poverty Center

**Site Data Book developed By:
Local Investment Commission (LINC)
2013**

**All maps, photographs, and tables were developed and/or are property of LINC, unless otherwise noted,
and must be cited for external use.**

**For more information on LINC, please visit:
www.kclinc.org**